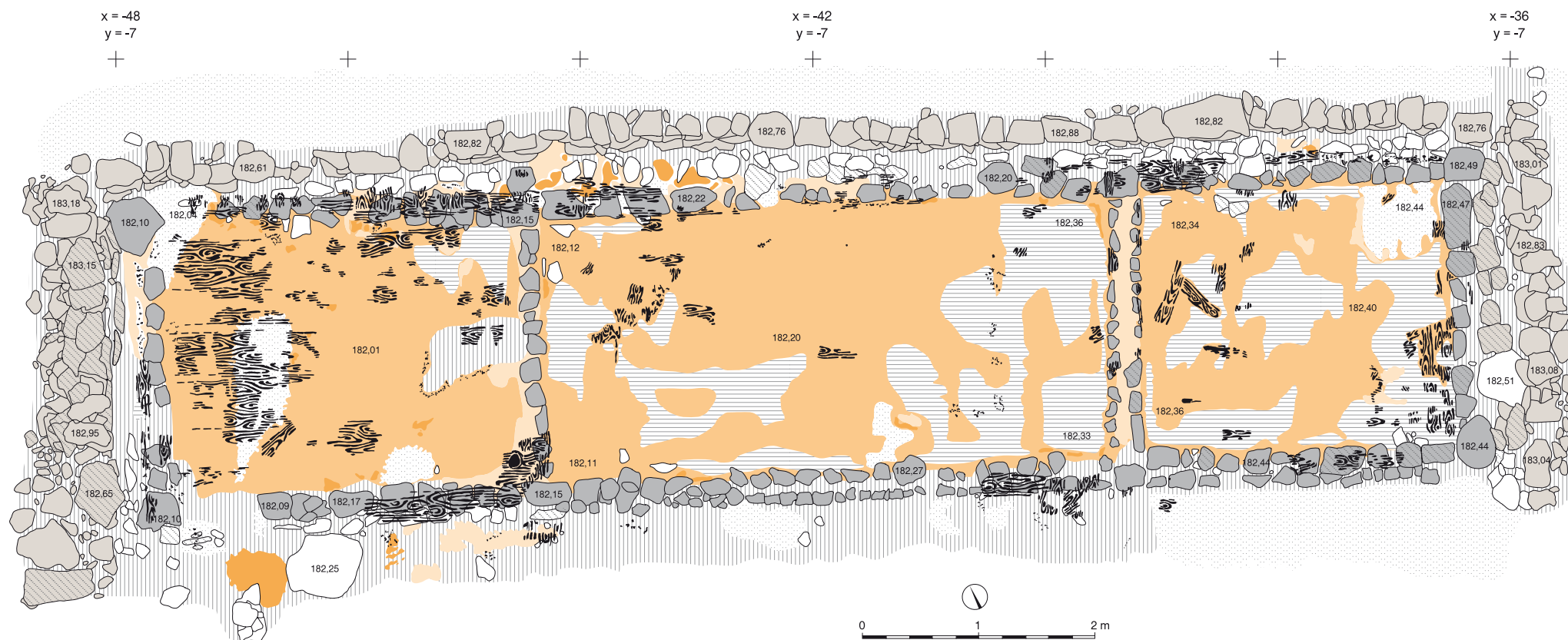
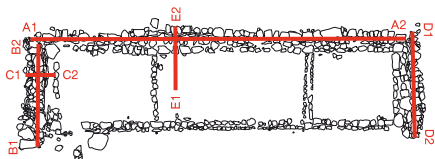


Pril. 1: Načrt z vrisanimi izkopnimi površinami in železnodobnimi objekti. M. = 1:500.
 App. 1: Plan with marked excavation units and Iron Age structures. Scale = 1:500.

A: hiša 15



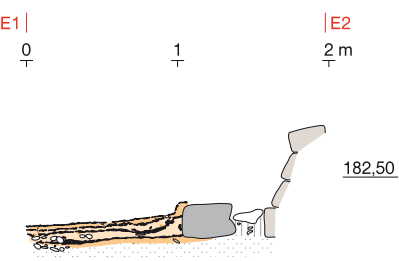
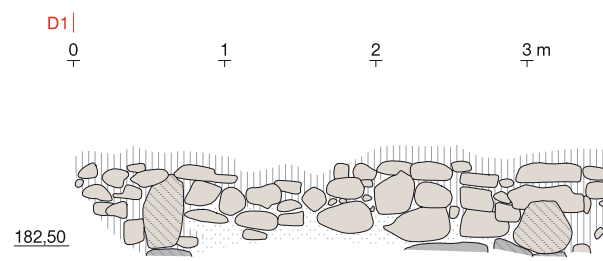
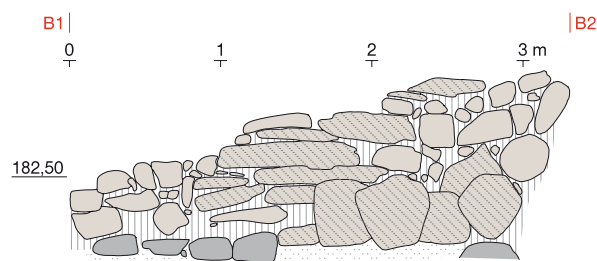
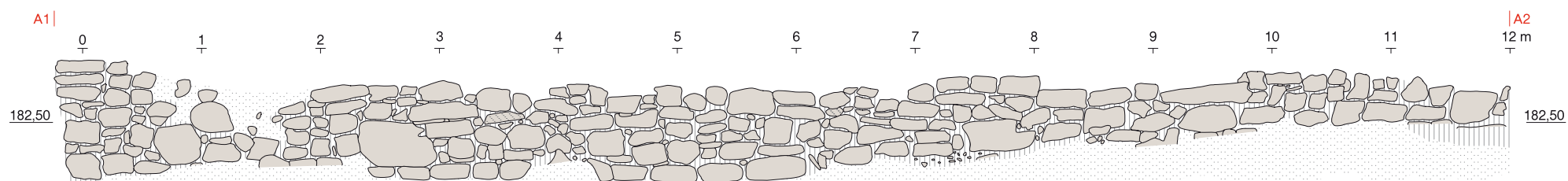
B: profili



Pril. 2: Hiša 15. Tloris in profili. M. = 1:50.

App. 2: House 15. Ground plan and cross sections. Scale = 1:50.

C: profil A1-A2



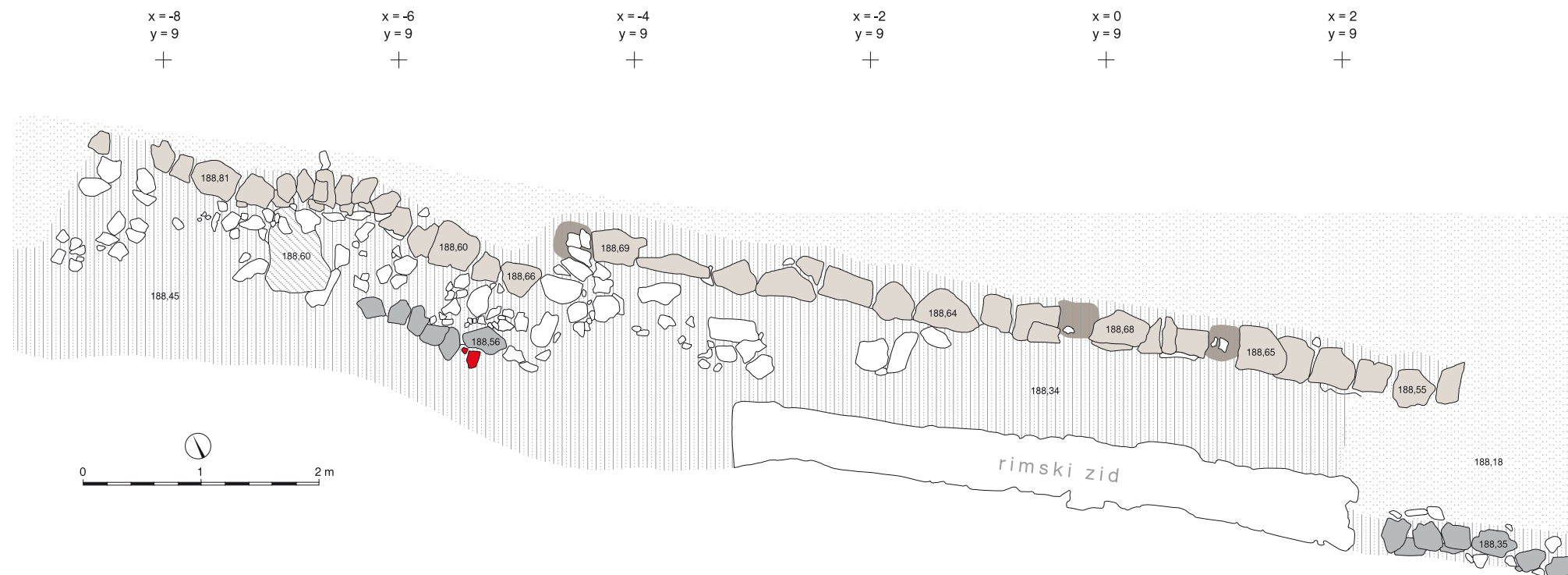
D: profil B1-B2

E: profil C1-C2

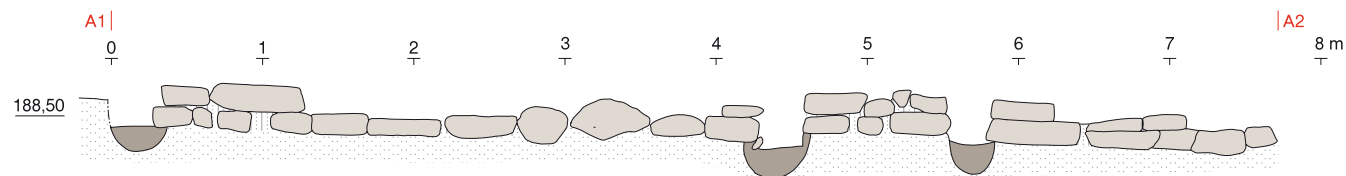
F: profil D1-D2

G: profil E1-E2

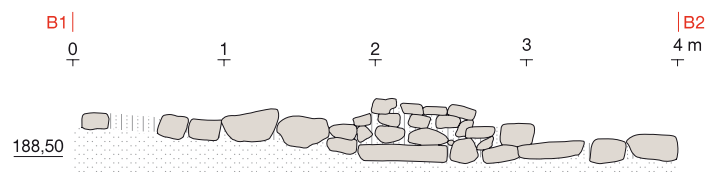
A: hiša 19



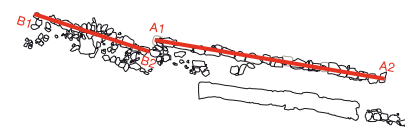
B: profil A1-A2



C: profil B1-B2



D: profila

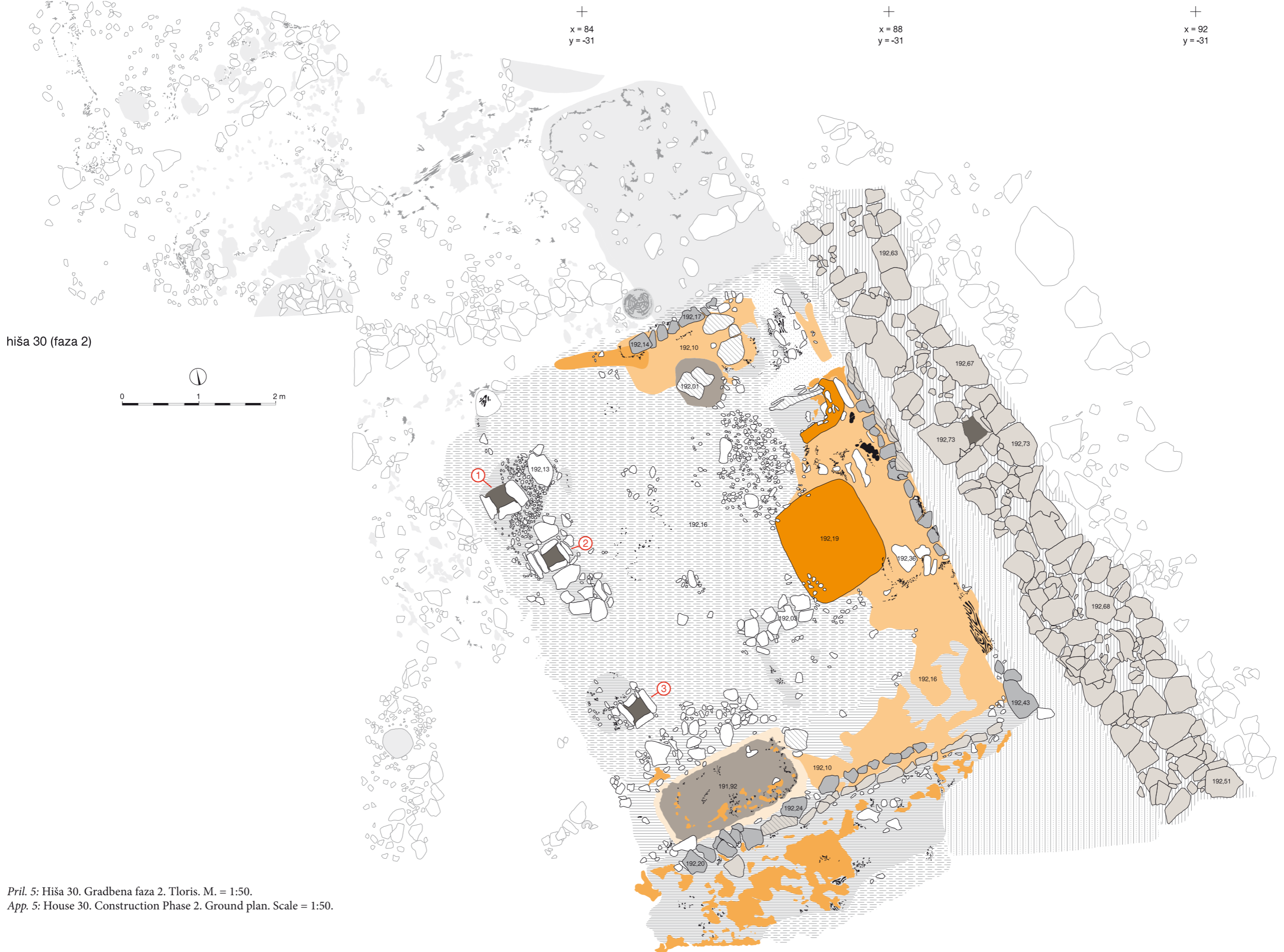


Pril. 3: Hiša 19. Floris in profila. M. = 1:50.

App. 3: House 19. Ground plan and cross sections. Scale = 1:50.



Pril. 4: Hiša 30. Gradbena faza 1. Floris. M. = 1:50.
 App. 4: House 30. Construction Phase 1. Ground plan. Scale = 1:50.



Pril. 5: Hiša 30. Gradbena faza 2. Tloris. M. = 1:50.
App. 5: House 30. Construction Phase 2. Ground plan. Scale = 1:50.